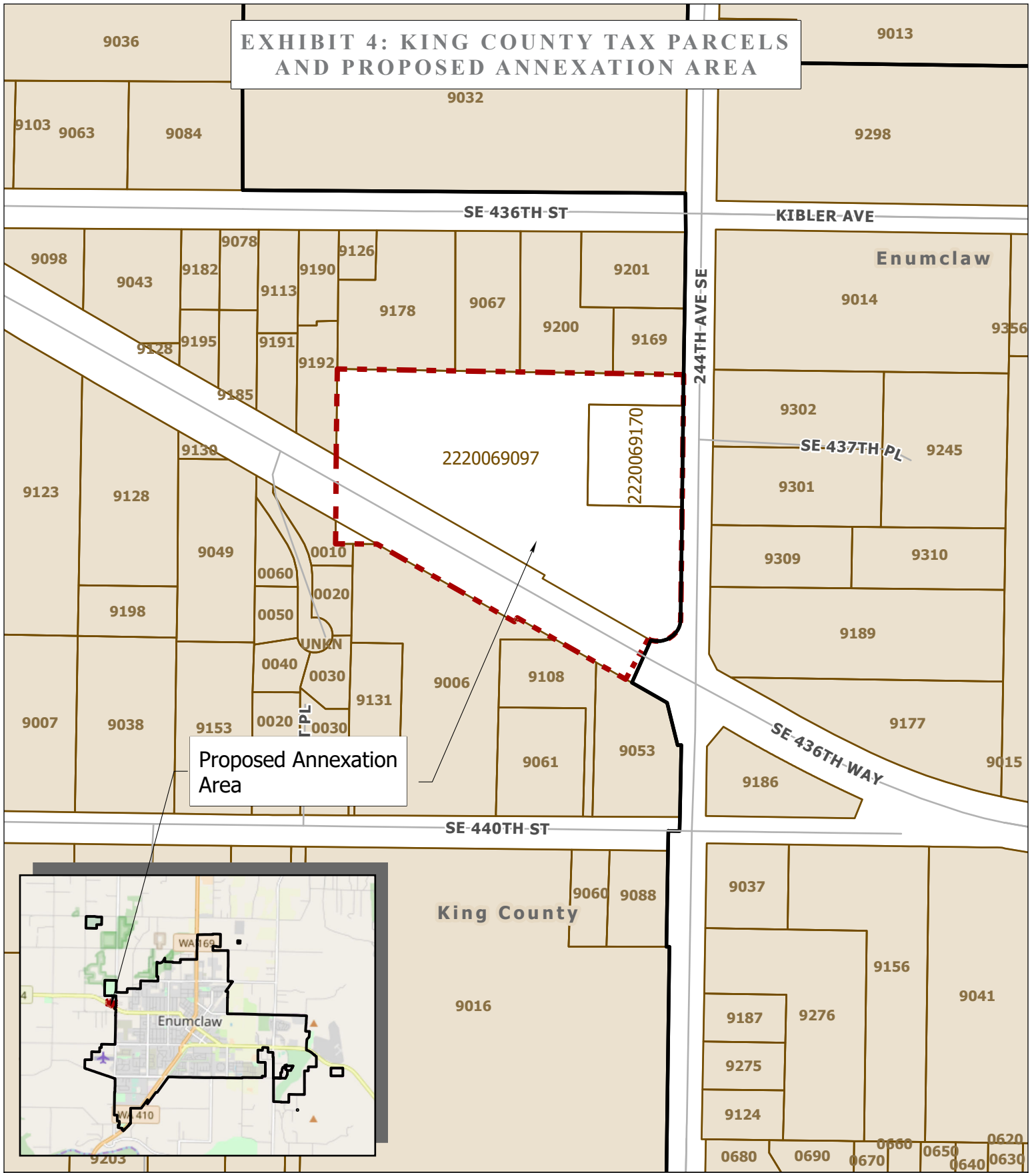
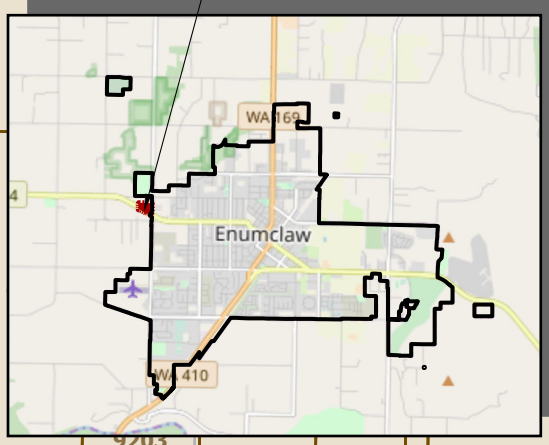


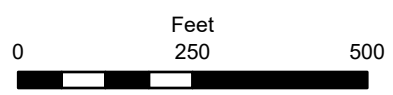
EXHIBIT 4: KING COUNTY TAX PARCELS AND PROPOSED ANNEXATION AREA



Proposed Annexation Area



- Legend**
- Current City Limits
 - AOI Tax Parcels
 - Surrounding Area Tax Parcels
 - Proposed Annexation



DISCLAIMER:
 The information included on this map has been completed by City of Enumclaw staff from a variety of sources and is subject to change without notice. The City of Enumclaw makes no representation or warranties, express or implied, as to accuracy, completeness, timeliness, or rights to the use of such information. This document is not intended for use as a survey product. The City of Enumclaw shall not be liable for any general, special, indirect, incidental, or consequential damages including, but not limited to, lost revenue or lost profits resulting from the use or misuse of the information contained on this map. Any sale of this map or information on this map is prohibited except by written permission of City of Enumclaw.